


BHIWANDI NIZAMPUR CITY MUNICIPAL CORPORATION

dated 08/06/2022

No. SEC/MC-22/CR-35/D-5, Date 06th June, 2022 The State Election Commissioner, Maharashtra proposes to make the following Draft Notification under section 5 (3) and Section 14 of the Maharashtra Municipal Corporation Act. (Bom.LIX of 1949) (hereinafter referred to as the "said Act") to fix for the Bhiwandi Nizampur City Municipal Corporation, the number and the extent of the wards into which the said municipal area shall be divided, as shown in the Schedule to this Draft order.

2. And whereas the said Draft Order is hereby published as required by the section 5(3) of the said Act for information of all the residents within the jurisdiction of the Bhiwandi Nizampur City Municipal Corporation. And Whereas, vide order No. SEC/MNC-2014/CR-26/D-5 dated 06.02.2015 The State Election) Commission, Maharashtra, has conferred its rights to Municipal Commissioner. Bhiwandi Nizampur City Municipal Corporation to publish the draft in the Official Gazette. Accordingly this Draft Notification is being published and the said draft will be taken into consideration by the State Election Commissioner, Maharashtra or the officer authorised by him for this purpose after 20/06/2022

3. And whereas, all persons who desire to raise any objections or suggestions to this draft should submit the same to the Municipal Commissioner, Bhiwandi Nizampur City Municipal Corporation, in writing with reasons on or before dated 20/06/2022 Objections or suggestions received thereafter will not dated be considered.



Draft Notification

WHEREAS, The State Election Commissioner, Maharashtra has specified for Bhiwandi Nizampur City Municipal Corporation, under Section 5 of the Maharashtra Municipal Corporations Act, the Number of Councilors to be elected is 101

2. Now, therefore, in exercise of section 5(3) and Section 14 of the Maharashtra Municipal Corporation Act, The State Election Commissioner, Maharashtra State hereby fixes the number and extent of the wards into which the said Municipal Corporation area shall be divided as shown in the schedule to this Notification.

3. This Notification shall take effect for the purpose of the next general election held immediately following the date of this Notification.

SCHEDULE

Ward No. & Population	Name of the ward. If any	Extent of the Ward
(1)	(2)	(3)
1 Population Total - 21949 SC - 1984 ST - 452		Location - North - From Nana Nani Park, Mahavir Residency building adjacent to Kamwari river, upto open space of S.No. 51. East - From open space of S.No. 51 to the fence wall boundary to Sangampada road then from there by road to the house of Nilesh Raju Pashte on the left side to the house of Sikander Shaikh and from there to the street turn right from the house of Hari Prasad Gupta, Razia Shaikh to the boundary of Panjrapol cemetery to Shad Adam Technical School Shivaji. South - From Shad Adam Technical School to Shivaji Chowk Road from Silco House to Shivaji Chowk then from Presidency Plaza to Kamwari River Bridge. West - From Kamwari river bridge to Nana Nani Park Mahavir Residency building.
2 Population Total - 19624 SC - 84 ST - 57		Location - North - Near Kamwari river Bhiwandi S.No. From the open space in 52 along the river boundary S.No. Up to 32 free spaces. East - S.No. From 32 open spaces to Farzana

		<p>Ismail Farid Marg by fence wall. From there turn left by Municipal Shaichalaya. From Municipal School by Bismillah Durbar Chinese Center by road From Sunni Hanifi Mainuddin Masjid to Yusuf Kirana Stores. Turn the main road to Vanjarpatti Naka Forest Division Chowki.</p> <p>South - From Vanjarpatti Naka Forest Division Chowki to Shivaji Chowk Road to Birdy Auto to Ashraf Pan Shop.</p> <p>West - From Ashraf Pan Shop on Panjarpol Cemetery boundary from Tarabai's house on the left side of the street to Ganesh Barde's house on the street to Ganesh Kumbhe's house on Sangampada road and from there turn left on Bhandari's property and turn right on S.No. Up to the vacant space in 52 to the municipal boundary.</p>
<p>3 Population Total - 19693 SC - 6 ST - 6</p>		<p>Location -</p> <p>North - From Birdie Multi Cushion Hotel Vanjarpatti Naka on Nashik Road to Shandar Market to Janata Garage Rafiq Nagar Road.</p> <p>East - From Janata Garage Rafiq Nagar Road to Khan Digital Word Shop to Ansari Abdul Hameed Ramzan Ali's house From the fence wall of 34 and further to the fence wall of the Municipal Sewerage Center, turn right from there, cross the road and turn left, from Kayyum Sheth's factory to Salim Abdul Gaffar's compound wall.</p> <p>South - From Salim Abdul Gaffar's compound wall to the road (Bandit Nala) to Zinta Residency, turn left from Abdul Qadir Textile's factory to the road from Laiba Textile to Dilshad Ahmed Ansari's mobile shop to Asmita Textile from there. Nala to Khandupada Road, then turn right onto Morden Technical School, Old Mumbai Agra Road.</p> <p>West - From Morden Technical School, Old Mumbai Agra Road to Siraj Hospital to Birdie Cushion Hotel.</p>


[Handwritten signature]

<p>4</p> <p>Population</p> <p>Total - 20583</p> <p>SC - 660</p> <p>ST - 1132</p>		<p>Location -</p> <p>North - S.No. From the open space at 32 to Captain Car Audio Shop at Municipal Boundary then turn right to Bhiwandi-Nashik Road then turn left at Nashik Road to Kashmira Dhaba from there</p> <p>East - From Yevai Chlorination Plant, (Mumbai Municipal Corporation) to Dindigad Shiv Mandir within Pogaon village and municipal boundary</p> <p>South - From Dindigad Shiv Mandir across the municipal boundary to Tansa Pine Line to Municipal Sanitary Cabin, turn right from there to Ratane Society Grocery Stores Nuri Nagar shop then turn left from Faiza Por Dargah Road from Darul Uloom Masjid to Ansari Moh. Sheikh Abdul Hasan Mohd. From Mutib's house on Tulja Bhavani Mandir Street to Saina Kirana Stores on Nagaon Road.</p> <p>West - From Saina Kirana Stairs Shop on Nagaon Road to Shri. Milk Center, turn right from there to Chavindra, from Saibaba Temple to Municipal Toilet, turn left from there to the cremation ground by the fence wall of Municipal Marathi School, turn left from there. From corporation factories to municipal toilets, From there Municipal Corporation M. Ni. On the fence wall of the center and next to the Municipal School no. 34 fence walls and m. R. Textile fence wall house no. 360, turn right up to Salahuddin Ansari's factory, turn right onto Rafiq Nagar Road, turn right onto Rafiq Nagar Road, turn left onto Nashik Road, turn right from Mamta Hospital to Vanjarpatti Naka, turn right onto Wada Road, turn right onto Ayesha Masjid. Next turn left and m. From there turn right to J stationery shop and from Municipal toilet to Farzana Ismail Farid road. Further across the road S.No. Vacancies in 32 up to municipal limits</p>
--	--	---

<p>5</p> <p>Population</p> <p>Total - 21688</p> <p>SC - 389</p> <p>ST - 86</p>		<p>Location -</p> <p>North - House no. 2841 From the factory of Abdul Qayyum Ismail Ansari up to 60 feet road. Further across the road to S.N. Out of 108, till the vacancy is vacated, till the Municipal Corporation weighs</p> <p>East - From Municipal Corporation Weight Loss to Municipal School Coupon Wall Limits. From Suleiman Shahid's factory turn left to Chavindra Road then turn right from Municipal Water Tank to Chavindra Road Vigilance from local liquor shop to Nagaon Road to Car Communication Mobile Shop's house</p> <p>South - From the car communication mobile shop down the street to Apparao Gejge's house down the hill to Shahid Sheth (repairing works) shop and then across Jabar Compound Road from Khadi Jatul Kubra Masjid to the dry hotel and from the municipal toilet to Nagaon Shantinagar To the marriage hall</p> <p>West - From Amina Marriage Hall to Patil Stores on the road to Nagaon Gaothan. From there turn right onto the road to Ashapura Medical (House No. 347). From there, turn left onto Tayyab Masjid Road, from Shoaib Tailors' shop to Kasimpura Cemetery Road (Bandit Nala) House no. 2841 Abdul Qayyum Moh. To Ismail's factory</p>
<p>6</p> <p>Population</p> <p>Total - 18942</p> <p>SC - 26</p> <p>ST - 16</p>		<p>Location -</p> <p>North - Ansari Akil Moh from Indian Oil Petrol Pump on Mumbai-Agra Road, Khandupada Road, from Umar Mobile Store to Nala, then turn left and cross the Nala boundary. Yusuf house no. 463 (Nizamsheth Compound) Factory to the right.</p> <p>East - From Kasimpura Road, to the cemetery boundary to Tayyab Masjid Road and further to Nagaon Gaothana. From 56 to Nagaon Hanuman Temple.</p> <p>South - From Hanuman Temple on Nagaon Road to Sagar Plaza Hotel onwards to Rafiq Hotel to</p>

		<p>Mumbai-Agra Road.</p> <p>West - From Mumbai Agra Road to Indian Oil Petrol Pump.</p>
<p>7</p> <p>Population</p> <p>Total - 21472</p> <p>SC - 413</p> <p>ST - 56</p>		<p>Location -</p> <p>North - From Shankar Medical Store on Vanjarpatti Road to Hotel Food Inn to Vanjarpatti Naka.</p> <p>East - Old Mumbai-Agra road from Vanjarpatti Naka to S. T. From the stand to Hussein Talkies.</p> <p>South - Dr. from Hussein Talkies From Babasaheb Ambedkar Road to Old Municipal Office Building to Babu Footwear.</p> <p>West - From Maharashtra Masala Shop on Jakat Naka Mandai Road to Zubair Ahmed's House to Ayesha Printers Building Turn left from there then turn left from Padik House to turn right to Chandtara Masjid Road to Sunni Shafi Masjid from there to left House From there, turn right onto the street to Lukman Ansari's house. From there, turn left to the fence wall of Ghas Bazar Cemetery. From Shyam Trading Company turn left and proceed from Irfan Kuwari Godown on the right to Alam Villa Building on Khadak Road and then turn right to Shankar Medical Building on Shivaji Chowk Road.</p>
<p>8</p> <p>Population</p> <p>Total - 19229</p> <p>SC - 248</p> <p>ST - 251</p>		<p>Location -</p> <p>North - From Khadipula to Rasulabad, Katai Kamba Road to Shivaji Maharaj Statue. Across the road from Harsh Apartments to Uncle Nehru High School to Mahavir Complex.</p> <p>East - From Mahavir Complex on Khadak Road to Gulzar Coldring to Sharmeen Footwear.</p> <p>South - From Sharmin Footwear to Shantisheth's Building by Market Road. From there turn right at Minatai Thackeray Rangaitan to Kekan's building. Further from Munja Baba Deul Chowk to Prithvi Juice Center by road from Bhiwandi Talkies. From there turn left onto Vitthal Mandir Road from Zenda Naka to Moti Masjid, From Dhange</p>

		<p>Hospital to Kanchan Kids Ware Shop, turn right at Hindustani Masjid Road, from Rizwan Hotel to Asmat Hotel, then turn right at Chiwane House, then from Axa Girls High School, to Julekha Apartment. Turn right onto the road to Sanjivani Medical and then onto Saudagar Mohalla Road from Jama Masjid to Zubair Patel's house. From there, turn left onto the Global Medical Store, cross the Chowk on Sutar Aali Road to Sinkdar Patel's open space.</p> <p>West - Z from Alexander Patel's vacant space. K. To traders. From there, turn right onto the road to Jog's building. From there, turn left onto the road to Aga Group's building, cross the road to Khan Optical's shop, then to Narli Talao Bridge Road to Khadi and then to Rasulabad Khadi Bridge by Municipal Boundary.</p>
<p>9</p> <p>Population</p> <p>Total - 19824</p> <p>SC - 18</p> <p>ST - 27</p>		<p>Location -</p> <p>North - Gauripada STP Takiya Amani Shah IIT from the plant to the creek and municipal boundary. From above the municipal boundary to Narli Talao Khadi Pool Road</p> <p>East - From Khadi Pool Road to Pavle Building across the road to Tatli's building. From there, turn right to the house of Zubair Khot, turn left and follow the road to the shop of Stylish Salon on Karivali Road.</p> <p>South - From Mehboob Aulia Sofa Center on Cariwali Road from Stylish Salon Shop to Idgah Road Cemetery to Essar Petrol Pump. From there turn left onto Samru Bagh Road to Jilani Classes to Pandharpuri Tea Shop Building. From there turn right onto Abdul Aziz Handi Road to M.N. Turn left onto the chicken shop and onto the road from Al Harmen Bakery to the Fatma Hotel to the stationery store. From there turn right onto the street from Salim General Stores. Across the road from the municipal toilet to the street. To Sabir's factory.</p>



		<p>West - Infatuation From Sabir's factory to Karivali road through Nala and municipal limits. Further from Panchmani Textile through Nala and Municipal boundary to Gauripada STP. Up to the plant.</p>
<p>10 Population Total - 22065 SC - 13 ST - 45</p>		<p>Location -</p> <p>North - From Moinuddin Ansari's Building on Karivali Road to Karivali Road Rickshaw Stand, turn left, from Arab Manzil to Patel's house, turn right to Sohail Qazi's vacant lot, turn right from there to Saudagar Mohalla Road and then to Dargah Road from Azim Hotel. Next turn left onto the road to B.T. From Taware's house on Ali Saheb Amir Saheb Faki Road to Brand Maker Clothing Store.</p> <p>East - Abdul Gafoor Murshad Road from Brand Maker Clothing Store. K. PHARMA HOUSE NO. 9 to the house. From there turn left to Mandai-Dhamankarnaka road then turn right to National Book Depot then from there turn left to Mo. Abid a. Up to Qadir Ansari Book Stationery Store. From there turn left and take the road from Dnyaneshwar Mandir to the open space by Murshad Road from Municipal Toilet to Murshad Masjid. From there turn left to Fakisaheb Road (Dhobi Talao Road) at the back of Furkaniya Mosque then turn left to Dhobi Talao Compound. From there, turn right onto the Municipal Indoor Stadium, through the fence wall to the water tank, to the Generator Road.</p> <p>South - Generator Room, from the road to the office of P.S. No. 4, turn left from there and cross the nala to Chandrasekhar Chaudhary house no. From there to the factory of 11/15 on the street Jayantiben Champalal house no. Turn left from factory 517 to Kadim Jamia Masjid, turn right from factory to alley, turn left from there, turn left from Bhinwadi Cab Travel General Store of Shabbir Mustafa Ansari, up to Babu Chuniwala</p>

		<p>Road.</p> <p>West - Babu Chuniwala from General Store on the road to Suleiman Medical on the road a. From there turn left to Kalam Kapadewala Shop then turn left by Dargah Road to Miraj Shopping Center then turn right then turn to open space to Abdul Aziz Handi Road Super Plaza building then turn left to Handi Road to Nurani Hotel. From there turn right onto Samrubagh Road from Al Huda Jewelers to Karwali Road Moinuddin Ansari's property.</p>
<p>11</p> <p>Population</p> <p>Total - 22776</p> <p>SC - 461</p> <p>ST - 520</p>		<p>Location -</p> <p>North - From Ganga Yamuna Building on Bhimeshwar Mandir Road to Thakkar Sweet then on the right to Gokuldas's Grocery Store then turn left to Bazarpeth Road to Mangalbazar Road to Chappal Stall.</p> <p>East - From Chappal Stall on Mangal Bazar Road to Tinbatti Chowk turn right to Fashion Zone Shop then on Nilkanth Mandir Road from Hanuman Mandir to Bengulpura Road to Bilal Printers Shop then turn left from Sunni Islamabad Masjid on the left to school no. 20 from the road to Aqdas Chinese Center. From there turn right onto the alley and open space and further up to the off-11 gym on the Samadiya School Road to the Nasiba Apartment building then from the back of the building to the Ajmeri Hotel then on the left to Maulana Meal Stores by road no. 208J. R. To Shah's factory. From there turn right onto Samad Nagar Road to New Shivshankar Sugar Cane Wholesale Trader Shop on Old Mumbai-Agra Road.</p> <p>South - From New Shivshankar Sugar Cane Wholesale Trader Shop to Dhamankarnaka</p> <p>West - From Dhamankarnaka to Shankheshwar Shopping Complex on Mandai Road to Hotel Sarika. From there turn left onto Taware Stadium Road to Leo Skid School then from right turn onto</p>

		<p>Taware Sports Complex fence wall to Gauripada Hindu Cemetery. From there a. Turn left onto Aziz Faki Saheb Road, turn right onto Jamaluddin Apartment, turn right onto Tohid Apartment, onto Aliyaz Arcade, turn right onto Murshar Road to Waris Hospital. From there turn right to Mandai Road and from there turn left. From Munjeshwar Devasthan to Grocery Store. From there turn right at Murshar Road from King Shorma to Rahman Kirana to Hawaii Hospital then turn left at Mandai Road to Zenda Naka then from Dhanvantari Medical to Ganga Yamuna Building.</p>
<p>12 Population Total - 22040 SC - 137 ST - 45</p>		<p>Location - North - Ad. Mr. From Ajay Gaikwad's office, take the road to Irfan Kuwari's godown, then cross the street to Ghas Bazar cemetery wall to Bubere's well, then to Ghas Bazar cemetery wall to the cemetery gate, turn left and take the road from Al Hind Medical Shop to Chandtara Masjid Road. East - From Al Hind Medical Shop to Chandtara Masjid. A. From City Collection turn left at 5 Peer Cemetery and turn right at Adib Markaz Road from New Nizampura Police Station to Kotargate Road to Jamal Bhai's house then turn right at Kotargate Masjid then turn left at Ansari Snacks Corner on the left. 82 to the back of the road. Mohammad Sheikh, house no. 286/8 to Irfan Milk Center, turn left, turn left, turn off, turn right, turn left, turn from Wasim General Stores to Mangalbazar Road, turn left from Ekta Cement Shop to Kap Kaneri Cemetery to Mangalbazar Road to Kesarwani Hotel. South - From Kesarwani Hotel on Mumbai-Agra road from Indus Back to New Liberty Hotel turn right from there to Welcome Textile then turn right to Kamlesh Sheth's factory then turn right from Bilal Printing Press to Receiving Clothing from Tahiri Ice Cream Center to back side alley West - From Ayesha Apartment to Samadiya</p>


		School Road next to Samadiya School. K. Traders shop up to the open space at the back of the building, from the Samadsheth garden to the street. From there, turn left and take the road to Dr. From Lala Sheth's house by road Adv. To Shakib Momin's office. From there turn right at Hafsan Ali Road to Nilkanth Mandir and then to Tinbatti Chowk. From Khadak Road to Milky Way Milk Shop. To Ajaya Gaikwad's office.
13 Population Total - 20917 SC - 291 ST - 217		Location - North - On the road from Maulana Azad Garden to Kaap Aali Jakat Naka, MSEB (Torrent) Hon. From Central Hospital across Anand Agra Road to Anand Dighe Chowk via Shantinagar Road to Anand Talkies. East - D from Anand Talkies. X. Turn left from the club building to Bharat Compound Road by fence wall and from there turn right to Bharat Compound Road from Municipal Toilet to Ganpati Mandir Nhaviwada to Lucky Photo Studio. From there turn right onto Nhavipada Road to Sonata Watch Center on Bhiwandi-Kalyan Road. South - From Sonata Watch Center on Bhiwandi-Kalyan Road to Shantinagar Police Station. To Rajiv Gandhi Chowk. From there turn left. C. P. Office to Mangalbazar Road. West - A. C. P. From Office to Mangalbazar Road further to Alhira Mobile Shop and then turn right to Shahid Hair Cutting and then turn left to Anganwadi No. Haji Mohammad Amin Apartment House no. Turn left at 187 to Ahmed Mutton Shop and on the right to Maulana Azad Garden, Gate Mandai Jakat Naka Road.
14 Population Total - 20582 SC - 349 ST - 141		Location - North - From Buddhist Cemetery on Nagaon Road to Galaxy Talkies to Taj Sweets & Bakers Shop. East - From Taj Sweets & Bakers Shop to Sardar Marriage Hall on Ashraf Road to S. R. cement

[Handwritten signature]

		<p>agency on Shanti Nagar Road.</p> <p>South - From S. R. Cement Agency on Shanti Nagar Road to Taj Hotel on Maulana Azad Road (Shantinagar Road) upto City Hospital onwards Police Department Building, near Panchayat Samiti Office, across Old-Agra Road to New Municipal Corporation Administrative Office.</p> <p>West - From the New Administrative Office of the Municipal Corporation by Dr. Babasaheb Ambedkar Road, turn left at Konark Arcade Building on Old Agra Road upto A.C.P. Office near Buddhist cemetery.</p>
<p>15</p> <p>Population</p> <p>Total - 20304</p> <p>SC - 14</p> <p>ST - 69</p>		<p>Location -</p> <p>North - From Anis Manzil to Shri. Rohan Dhule Building, Super Saloon on Nagaon Road, then turn right to Mango Garden then by road through Municipal Corporation Toilet from Ayub Shah's house to Ayesha Cafe across Nagaon Road to Nagaon Cemetery Boundary through Hayat Compound to Khan Hayatullah Tajmullah's Shop on Jabbar Compound Road then across the road from Dosti Hotel to Sradar Seth's House No. 3339 over the hill till the open space on the hill.</p> <p>East - From the open space on the hill to the house of Nabina Hafizi on the side of the hill and from there turn left to the street from the house of Abdul Khalik to Ustad Vadapav shop. From there turn right to Municipal School no. 17 From there turn right to Imran Mutton Shop and from there turn left till Rehmatpura Cemetery Road to Mumtaz Syed Rafiq's house. From there turn right at the house of Khan Nurul Haq Muskuddin to the house of Latif Shaikh (Khalu). From there to Isaque Ansari's house (House No. 3/4/2/G-1) A. R. Enterprises and further across Jabbar Road to Danish Hotel and further from Sahil Hotel to Nizamia Hotel to Istiaq Mohd. Ansari's factory then turn left from Imam Bada Road to Khatti Mitti Tasnim Building to Jahangir Book Depot on</p>


		<p>Shantinagar Road.</p> <p>South - From Jahangir Book Depot on Shantinagar Road via Shantinagar Road to Apna Hospital to Janata Kirana Stores.</p> <p>West - From Janata Kirana Stores on Ashraf Road through Wisdom Academy School upto Anis Manzil.</p>
<p>16</p> <p>Population</p> <p>Total - 21218</p> <p>SC - 57</p> <p>ST - 24</p>		<p>Location -</p> <p>North - From Maqbool Ansari Garment Manufacturing Factory by road towards Mahfuz Electronic Stores further to Nagori Sabra Milk & Tea Center and further across Jabbar Road from Zeeshan Mills Stores & Electricals to Khan Ghulam Azim Inamdar's factory (House No. 2048/3) toward hill till Bismillah Nabi Shaikh's house toward by galli till Mohd. Iasin's House through galli upto Rahematpura Cemetery Road till Mohammad Sharif's House No. 2447.</p> <p>East - From Mohammad Sharif's House No. 2447 on Rahmatpura Cemetery Road across boundary of cemetery next to the Municipal Toilet on the road Next to Shabbir Mukadam's house then turn left From the Municipal Toilet on the road Next to the street Alauddin Ansari Hotel on the galli Next to Best Choice Ladies Taylor on Shantinagar Vegetable Market Road. Then Turn right from Mecca Masjid to Bhaji Market Road to Maulana Azad Road (Shantinagar Road) then turn right to Khwaja Garib Nawaz Chowk then turn left from Axis Bank ATM to Hanuman Mandir Road to the Authorised Ration Shop no. 37/F then Turn left upto Rajan Kirana Stores H. No. 32</p> <p>South - From Rajan Kirana Stores H. No.32 to Hussein Ansari's house. Then behind from Hussein Ansari's House to Dr. Sadia Wasiuddin Chowdhary's Clinic then turn right to National Kirana Stores and then across the road to the left side of compound wall of Ashraf Seth's Mustafa Marriage Hall through boundary to Munna</p>

		<p>Kirana Stores towards galli upto Usmani Saloon.</p> <p>West - From Usmani Saloon via Meraj Masjid Road from Javed Samosa Patti Center to Galaxy Bakery on Maulana Azad Road (Shantinagar Road), turn left at Shantinagar Road from Amani Electric Stores to Axis Bank ATM. From there turn right onto Imam Bada Road (Nagaon Cemetery Road) from Famous Hair Cutting Salon to Rehan Marriage Hall to Maqbool Ansari Garment Manufacturing Factory.</p>
<p>17</p> <p>Population</p> <p>Total - 20675</p> <p>SC - 462</p> <p>ST - 49</p>		<p>Location -</p> <p>North - From Shantabai Mahadev Pare's house on the galli from Saibaba temple to Siddheshwar Shankar temple near Jaywant Giridhar Khoje's building. then turn left towards Nagaon Road upto Shahu Ramesh Kumbhar's house. then turn right through Tulja Bhavani Mandir Galli upto Naushad Khan's House on Fajipur Dargah Road.</p> <p>East - From Naushad Khan's house on Fajipur Dargah Road to Fajipur Dargah Road next to Municipal Toilet upto Saif Saloon Building on Nuri Nagar Road.</p> <p>South - From Saif Saloon Building on Nuri Nagar Road to Baba Enterprises Shop to Mumtaz Grocery Stores to Sajid Paan Shop to Halim Medical to Ashrafia Milk Center to Huma Stores upto Azmi Bakery Stores.</p> <p>West - Across the street from Azmi Bakery Stores, then cross the road to the rear side compound wall boundary of Rehmatpura Cemetery, then turn right, on Rehmatpura Municipal School Road till Bansi Kirana Stores till Akbar Ali Grocery Store. Then turn right to Ghulam Ansari's Clinic, then turn left to the galli towards Sunni Chishtia Mosque, then climb the hill, upto Gajmia Dargah, then turn right, to Akram Khalu's house upto Shantabai Mahadev Pare's house.</p>



<p>18</p> <p>Population</p> <p>Total - 20630</p> <p>SC - 29</p> <p>ST - 11</p>		<p>Location -</p> <p>North - From Azim Bakery Stores to Sunni Gausia Masjid to Mahendra Gupta Grocery Stores to Rizwan Mane Transformer Shop to Nizami Hotel Baitul Uloom Masjid Ramzan Ali Sheikh Stores upto Municipal Boundary.</p> <p>East - Ramzan Ali Sheikh Stores from Municipal Boundary to Municipal Toilet to Tansa Pipeline along Pipeline Boundary from Jama Masjid to Sohail Seth's Powerloom and Naseem Seth's powerloom.</p> <p>South - From Sohail Seth's and Naseem Seth's powerloom near B.M.C. pipeline, then turn right through the galli near Iliays's house to the municipal toilet, then turn left in front of Rajan Kirana to Samsher Hussain's house to Simran Tailor, Mona apartment across the road.</p> <p>West - From Simran Tailor, Mona Apartment via Hanuman Mandir Road to Khwaja Garib Nawaz Chowk then turn right to Municipal School No. 81 & 83 at Vegetable Market Road upto Mecca Apartment upto Azim Bakery Store.</p>
<p>19</p> <p>Population</p> <p>Total - 22588</p> <p>SC - 509</p> <p>ST - 243</p>		<p>Location -</p> <p>North - From Shankar Mandir (Muralidhar Mandir) Masoom Hospital at Bhiwandi Kalyan Road, via Hanuman Mandir Road, then turn right towards Tauhid Masjid to Al Farzan General Stores, behind Maharashtra Garage, Nasmisheth's powerloom at Amjadia Road, then turn right to National Hosiary then Turn left to Naushad Engineering works then turn right towards Murli Kukreja's powerloom to Al Momin General Stores then turn right to Meraj Masjid.</p> <p>East - From Ansari kirana Stores Near Meraj Masjid, to Munna Kirana Stores, then turn left to the open space compound wall to Nehal Hotel, proceed to Hanuman Mandir Road, then turn left from Darush Shifa Clinic, then turn left to Niaz Ansari's house, the turn left Mujammil Momin's</p>

		<p>house. Then turn right upto Municipal Toilet then from behind of Municipal Toilet via gully in front of House No. 511 turn right towards Niamatullah Shaikh's house again Turn right at Rajan Kirana again Turn right towards Ilyas Ansari's house and turn left through the open space then turn right via nallah through gully between Soheli Seth's and Nasim Seth's Powerloom upto BMC pipe line, Bilalnagar.</p> <p>South - From Bilalnagar Soheli Seth and Naseem Seth's powerloom via BMC Pipeline Boundary to roadside Municipal Toilet at Bhiwandi-Kalyan Pipeline Naka.</p> <p>West - From Municipal Toilet to Bhiwandi-Kalyan Road to Traffic Sweet then turn left towards K.G.N.Chowk Road to Taj Hotel to Salim Vegetable Shop, then turn right to Altaf Kirana Stores towards Shahenshah Qureshi's house, then turn right, via gully upto Haji Syed Ayub Solapurkar road From Dandekar Pratishthan Maidan by road to Gajala General Stores by road to Bhiwandi-Kalyan road and from Bhiwandi-Kalyan road to Shankar Mandir / Masoom Hospital.</p>
<p>20</p> <p>Population</p> <p>Total - 23029</p> <p>SC - 38</p> <p>ST - 73</p>		<p>Location -</p> <p>North - From Al-Hayat Nursing Home on Maulana Azad Road to Auliya Masjid to New Bhiwandi Medical Stores to Salauddin High School to Akil Enterprises upto Galaxy Bakery.</p> <p>East - From Akil Enterprises, Galaxy Bakery to Swastik Kirana Stores at Meraj Masjid Road to Arshia Enterprises then turn right, towards Fatima Enterprises in front of Almomin General Store, then turn left, towards Hotel Taj-Shahi to Firdaus Bakers & Milk Shop.</p> <p>South - From Firdaus Bakers turn right to Anmol Mobile Shop and then turn left to Ismail Pan Shop. From there turn right towards Nazim Ansari Powerloom and further proceed through open</p>



		<p>space towards Amjadia Road then from there turn left to Ganesh Society and again turn right towards Hanuman Mandir Road Shanti Hotel to Shine Auto Parts.</p> <p>West - From Shine Auto Parts to Shimla Hotel via Nhavipada Road ahead Lad Building then turn left via gully towards Bharat Compound Road, proceed further by road to Ujma Kirana Stores to Masjid E Kamar Complex turn left to Ibrahim Jokhu Building to Al Hayat Nursing Home, Maulana Azad Nagar Road.</p>
<p>21</p> <p>Population Total - 21578 SC - 1241 ST - 193</p>		<p>Location -</p> <p>North - From Late Rajiv Gandhi Chowk to Bhiwandi - Kalyan Road from Vijay Sales to Asbibi Kabrastan & Masjid.</p> <p>East - From Asabbi Kabrastan and Masjid to Khadan Road, Sameer Medical to Electrical Transformer, then turn right from there to Varhaldevi Road to the open space near New Shitla Kirana Stores in front of Tirumala Bhavan.</p> <p>South - From the open space near New Shitla Kirana Stores in front of Tirumala Bhavan on Varhaldevi Road to Atish Hotel on Sai Mandir Road, then turn left from there to Deepak Textile House No. 440, from there turn right at Shivneri Hotel and turn left at Sagar Power Laundry. Turn right from there to S. M. Cable Network then right turn from Mansa Residency to Vivekananda School to Datta Mandir Road From there turn right to Balaji Auto Parts Garage to Durga Prasad Hotel and from there turn left to Padmanagar Narpoli Police Station to Ram Mandir Road to Apna Sahakar Bank on old Mumbai Agra Road.</p> <p>West - From the Apna Sahakari Bank building on the old Mumbai-Agra road to the main road from Soham Hospital to Kelkar Sport. To Rajiv Gandhi Chowk.</p>
<p>22</p> <p>Population</p>		<p>Location -</p> <p>North - From H. No. 941/7, Pappu Sheth factory</p>

<p>Total - 21668 SC - 131 ST - 144</p>	<p>to Municipal toilet to A. K. Medina Marriage Hall, then turn left towards Roshanbagh Masjid Road. From their New Saudagar Hair Stylist Shop, then turn right to Anwar Mutton Shop to P. V. Jain Factory and take the gully towards Dr. Akram Ansari's open land. then turn left to Anas grills H. No. 863 then turn left at Vivek Building H. No. 515, to Shivshakti Sizars to open space adjacent to Parashuram Taware Sports Complex on Taware Stadium Road upto Golden Furniture on Thane Road.</p> <p>East - From Golden Furniture on Thane Road via Old Thane Road to Dhamankar Naka Chowk upto Ammar Hotel.</p> <p>South - From Ammar Hotel on Dhamankar Naka via Old Mumbai Agra Road to Sargam Bar & Restaurant.</p> <p>West - From Sargam Bar & Restaurant Building on the road to Shailesh Sheth's Velvet Factory then turn left and behind Yakub Machine Works Factory towards Bahar-E-Madina Kabrastan's compound wall upto Kabrastan Gate then further till Ammar Masjid to Shree Industries (Bhawana Chopra's) Factory then turn left via road then turn right from Shantilal Sheth's factory on Narpoli Road to Yadav Dairy, then turn right via Ankita Bar, then turn left, from Saibaba Communication, via Vimalkant Kirana Stores, to Dinesh Sheth's factory (H. No. 876), to Sanjay Enterprises, upto H. No. 941/7, Pappu Sheth Factory.</p>
<p>23 Population Total - 22351 SC - 348 ST - 203</p>	<p>Location -</p> <p>North - From Momin Ishtiaq Ah. Zulfikar's house (Zopda No. 1417) towards gully at the house of Badshah Mukadam near the well, then turn left at the boundary of Dargah Diwanshah Lake, then turn left at Fazal Clinic and turn right at the open space from Kadim Masjid upto Maryam Shaadi Hall.</p> <p>East - From Maryam Shaadi Hall to the rear</p>


		<p>fence wall of Gulshan Music Center, then turn left to Manzil Marriage Hall, then turn left to Shakeel Khan Clothing Shop (Umbrella Shop), then turn left to Dargah Road, then turn right to Faizal Building Material Supplier then turn right to Babu Chniwala Road, Sona Textile through Mohd. Ali Khan's building, then turn left to Bharat Enterprises and then turn right to Roshanbagh Masjid upto Nissan Annex Pan Hub.</p> <p>South - From Nissan Annex Pan Hub via road from Sunni Anas Masjid across Nala to Pappu Sheth's open space by road upto Yashwant Taware's Chawl.</p> <p>West - From Yashwant Taware's chawl across the road from the municipal toilet near the nala to the nala boundary from Huma General Stores to the nala boundary upto the house of Zulfiqar (Zopada No. 1417).</p>
<p>24</p> <p>Population</p> <p>Total - 22671</p> <p>SC - 215</p> <p>ST - 265</p>		<p>Location -</p> <p>North - From Nagori Firdaus Milk & Tea Center on Karivali Road to Flavour Soda Shop near Nala.</p> <p>East - From Flavour Soda Shop near Nala to Al-Shifa Medical on Dudhbawdi Road, via Municipal Toilet along Nalla boundary, then turn right via Dudhbawadi Road via Alpha Complex then turn left from Shankar Provision Stores in front of Municipal School via H. No. 892, Ritish Sheth's factory then turn right via road towards Champalal Fulchand Pannalal's (Tailoring Shop) Building to Jay Santoshi Kirana Stores then turn right via Aerial Pipe & Plumbing Works, then turn left via road Sonu Tailors From there turn left via road to A-1 Sizing then turn right onto the fence wall of Ammar Masjid Kabrastan on the right and cross the road to Kedarnath Dyeing by road to Balaji Hotel on Old Mumbai Agra Road. then from Old Mumbai Agra Road to Municipal Sanitary Cabin.</p> <p>South - From Old Mumbai Agra Road to</p>

		<p>Municipal Sanitary Cabin, via Balraj Konda's building to Devji Nagar Road to Halu Patil Chowk and further from Shanti Sagar Apartment to Mauje Narpoli S. No. 125 (Open space) on Vasai-Kaman Road and further turn right at Vasai-Kaman Road upto Mauje Narpoli S. No. 18 (open space).</p> <p>West - From Mauje Narpoli S. No. 18 (open space) on Vasai-Kaman Road via 72 gala road via Vishwakarma Engineering Works through Municipal corporation boundary upto Nagori Firdos Milk & Tea Center.</p>
<p>25 Population Total - 20804 SC - 2811 ST - 200</p>		<p>Location -</p> <p>North - From Ravi Bhajiya Center building at Dhamankarnaka Chowk to College Road to Varhaladevi Chowk.</p> <p>East - From Varhaladevi Chowk to Kamatghar Tadali Road from Vilas Quarry to Chandanbagh Road.</p> <p>South - From Chandanbagh Road from Khandesh Bank to Nala near Deep Complex 2, then from Nala boundary to open Space further near Old Agra Road Bhavani (Mayur) Auto Center</p> <p>West - From Bhavani (Mayur) Auto Center nala adjacent to, on the Mumbai-Agra road, & from the Parsik bank, to Narpoli Police Station Till Ravi Bhajiya Center building at Dhamankar Naka Chowk.</p>
<p>26 Population Total - 21666 SC - 1051 ST - 265</p>		<p>Location -</p> <p>North - From Shivam Fast Food to Bhavana Kirana Stores then turn right at Datta Mandir House no. 336, to Binda Sheth's factory.</p> <p>East - House no. 336, Binda Sheth's factory from Mansa Residency to SM Cable Network then turn left from Sagar Power Laundry to Shivneri Hotel then turn right from there to Deepak Textile House. 440 front lane to Atish Hotel then on to Varhaldevi Road, to New Shitla Grocery Stores.</p> <p>South - From New Shitla Kirana Stores Building to Varhaldevi Road from Suruchi Hotel to</p>

		<p>Narayan Transport Service Building to Municipal Library to College Road to Padmashree Anna Saheb Jadhav Memorial to Varhaldeka Grocery Stores at Dhamankarnaka Chowk.</p> <p>West - From Varhaldevi Grocery Stores in front of Amrut Hospital to Reshma Palace Building from Bhaji Market Chowk to Shivam Fast Food.</p>
<p>27</p> <p>Population Total - 20277 SC - 539 ST - 26</p>		<p>Location -</p> <p>North - From Khadan Road to Anand Hotel on Bhiwandi-Kalyan Road to Orange Cargo Carrier, upto Janata Mutton Shop.</p> <p>East - From Orange Cargo, to Janata Mutton Shop to Shaikat Vadapav Shop to Pappu Tailors Building, from Nehru Garden in front of Hanuman Temple, towards Raza Hotel, Ashrafia Yadgar Chowk, to Shahenshah Qureshi's house, then turn left to Altaf Kirana Stores. And then turn right towards K. G. N. Chowk Road.</p> <p>South — From K. G. N. Chowk Road to Municipal school no. 68 towards Navi Vasti Kabrastan then turn right to Mansarovar through unpaved road Near Municipal GSR then proceed along mansarovar Complex compound wall upto khadan road.</p> <p>West - From Khadan Road to Municipal Toilet and further from Harshvardhan Grocery Store to Gupta Transport Services, further from Prime Hospital upto Bhiwandi-Kalyan Road.</p>
<p>28</p> <p>Population Total - 19723 SC - 935 ST - 1265</p>		<p>Location -</p> <p>North - From Temghar S.No. 108 Basavaraj Vegetable Shop via BMC Pipeline Boundary to Anaya Goat Farm Municipal Boundary.</p> <p>East - From Anaya Goat Farm to Bhadwad village and via Municipal boundary S.No. 80, upto Shiva Temple Paraspada.</p> <p>South - from Shiv Mandir, Paraspada to Bhiwandi Kalyan Road then by Crossing the road via Municipal Boundary upto Temghar Electric Substation.</p>

		<p>West - Temghar electric Sub Station Mauje Temghar Survey No.146 behind to Stem Water Treatment Plant to Survey no. 8 Turn left from the open space to lane through Kamlakar Mhatre Chawl and reservation no.190. Then turn right via Nallah, from Suhas Mhatre Chawl to Hanuman Society A Wing to Municipal Toilet. Turn right to MW Yarn Enterprises to the back compound of Bhailal Jain's Powerloom factory and then turn right from Mohan Chaudhary Chawl upto County Cake Shop and then across the road turn left to Aishwarya Hotel to New Lakshmi Sweets. Bhadwad Naka to Basavaraj Vegetable Shop S.no 108, Temghar, pipeline naka.</p>
<p>29 Population Total - 21156 SC - 572 ST - 290</p>		<p>Location - North - From Mauje Fene, S.No. 23, Mansarovar to Navi Vasti Cemetery via 18 meter DP road to Municipal School no. 68, Mohan Tea Shop to Sara Medical via KGN Chowk Road upto Nehal Telecom, Jaiswal Building at Kalyan-Bhiwandi Road. East — From Jaiswal Building on KGN Chowk Road at Kalyan-Bhiwandi road to Shitla Devi Temple to Bhavani Hardware crossing Pipeline, turn right at Pandharpuri Tea Shop, Temgharnaka, Yadav Auto Garage and take the Gully Turn left behind Janardhan Chaudhary's bungalow and go through the municipal toilet to Bhailal Jain's back compound of the factory. Up to MW yarn. Turn right from Municipal Toilet to Hanuman Society A Wing Building to Suhas Mhatre Chawl. Turn left onto the Gully between Res.no.190 & Kamlakar Mhatre Chawl to Kailash Mhatre Chawl. Then turn right from open space Mauje Temghar S.No. 8 upto S.No. 146 upto the Stem Water Treatment Plant. South - From the stem water Treatment Plant to the municipal boundary. Up to Mauje Fene S.no.20</p>

		<p>West - From Mauje Fene S.No. 20 turn right via BMC pipeline to the left via the proposed 18 meter wide development plan road from Municipal Corporation MBR and the bungalow of Mr. Gupta. Upto Mauje Fene S.no.23, Mansarovar.</p>
<p>30 Population Total - 22510 SC - 2238 ST - 205</p>		<p>Location - North - From Varhaladevi Chowk Municipal Water Tank on Varhaladevi Road to Machha Apartment, From Rupa Hotel to Khadan Road East - From Khadan Road to Bharat Grocery Store by road, from Buddha Vihar to Mansarovar Complex From there, turn left onto the unpaved road at Mansarovar to the right by fence wall to Tansa Pipeline. South - From Tansa Pipeline to Pipeline Boundary to Durgamata Mandir Road. West - From Durgamata Mandir Road, turn right from Durgamata Mandir to Bhagyanagar School to Ganesh Nagar Road, turn left from Sairaj Book and General Store to Rekha Kirana Star and from Hari Om Dairy to Maya Body Fuel Shop on Tadali Road. From there turn right at Kamghar Tadali Road from Varhaladevi Mat Mangal Bhavan to Varhaladevi Chowk.</p>
<p>31 Population Total - 19268 SC - 530 ST - 284</p>		<p>Location - North - From Parmeshwar Two Wheeler Garage to Muni Surat Royal Building at the back of Muni Surat Heights fencing wall open space to Akash Kamble's house then turn right from Pappu Hotel to Railway Station Road to Dhanashree Medical then from Tulja Bhavani Mandir to Electric Transformer via Dhanashree Medical Road to Electric Transformer. From turn right to open well to Nala Compound wall to Mithas Sweet & Farsan Mart. East - From Mithas Sweet & Farsan Mart to Kamatghar - Tadali Road to Niramay Hospital to Chandanbagh Road.</p>




		<p>South - From Chandanbagh Road to Pawar School to Nalla near Deep Complex 2, then from the open space along the Nala boundary to the old Agra Road Bhavani Auto (Mayur Auto) Center.</p> <p>West - From Old Agra Road Bhavani Auto (Mayur Auto) Center to Parmeshwar Two Wheeler Garage.</p>
<p>32</p> <p>Population</p> <p>Total - 20436</p> <p>SC - 3700</p> <p>ST - 517</p>		<p>Location -</p> <p>North - From Daya Park Emariti on the road to Vasai Kaman Road to Vijay Auto Garage, turn left from there to Narpoli Road to Balu Patil Chowk and from there turn right to Deolanagar Road. 40, 43 to Ashirwad Hotel Old Mumbai Agra Road.</p> <p>East - From Ashirwad Hotel, Kashinath Patil Hospital to Old Mumbai Agra Road. From Babasaheb Ambedkar Statue to Anjurphata Shailai Hotel</p> <p>South - From Shailai Hotel on Vasai Kaman Road to Oswal Park next to Mahalakshmi Residency.</p> <p>West - From Mahalakshmi Residency to Daya Park Building Vasai Kaman Road.</p>
<p>33</p> <p>Population</p> <p>Total - 21241</p> <p>SC - 610</p> <p>ST - 356</p>		<p>Location -</p> <p>North - From the Electric Transformer to the open well adjoining Street next to Compound wall then turn left onto the to Poonam Deshi Bar (Ganpati Mandir) then cross the road to the side of the Om Sai building in front of the temple and to the Life Line Dispensary road in front of Kakatiya School.</p> <p>East - From Lifeline Dispensary Road to Municipal Health Center to the road in front of Durgamata Temple</p> <p>South - From the road in front of Durgamata Temple to Hanuman Temple on Kamatghar Tadali Road, then across the road to Dhanashree Medical by Railway Station Road opposite Om Medical</p> <p>West - From Tulja Bhavani Mata Mandir to Electric Transformer on the road in front of</p>

		Dhanashree Medical.
34 Population Total - 14488 SC - 711 ST - 445		<p>Location -</p> <p>North — From the Navkar Heights compound wall to the rear of the Muni Surat Royal building, from the open space to the Muni Surat Heights fence to Akash Kamble's house, turn right, from Pappu Hotel Railway Station Road to Dhanshree Medical to omkar medical, from there to Kamatghar Tadali Road, in front of Lakshmi Ladies Tailors opposite to Hanuman mandir Compound wall From Abhinav Vidya Mandir School to Durga Mata Mandir to Tansa Pipeline.</p> <p>East - From Tansa Pipeline to Rajendra Thakur's Garden Municipal Boundary Forest Department Upto S.No. 191.</p> <p>South - From Municipal Limit S.No. 191 to Tansa Pipeline. Then via Municipal Boundary towards sarva parisahara sankul road.</p> <p>West - From sarva parisahara sankul road by municipal boundary to station road upto old Mumbai-Agra road and further along the main road to Axis Bank / Bharat Bank, Navkar Heights building.</p>

NOTE:

1. In case of any discrepancy in description of word in the Marathi and English Notification, the description as per boundaries shown in the map shall be treated as valid.
2. A map of the Municipal Corporation showing the limits of the wards is available during office hours for inspection in the office of the Municipal Corporation.


(Vijaykumar Mhasal)

**Municipal Commissioner,
Bhiwandi Nizampur City Municipal Corporation**

**Place — Bhiwandi
Date - 08/06/2022**